



# FACES *and* PLACES

from the Vanuatu Expedition


The background is a detailed, aged map of a region, likely the Americas, showing coastlines, a grid of latitude and longitude lines, and a compass rose at the bottom. A red 'X' is marked on the left side of the map. The map is rendered in a sepia or brownish tone, suggesting it is an old document.

# **Andrew van der Bijl**


**(1928-2022)**




**Picture of Andrew van der Bijl or "Brother Andrew"**



Picture of Andrew visiting Communist Poland in 1955. He is the one looking up.



**Andrew Standing by the Great Wall of China in 1965**



**Andrew's Blue Volkswagen that He Used to Smuggle Bibles Behind the Iron Curtain**




**Andrew Walking through the Ruins of a Destroyed Church in Lebanon, 1985**



**Andrew Sitting by a Shipment of Spanish Bibles Heading for Latin America in the 1980s**



**One Million Bibles Secretly Delivered to a Beach in China in Just One night**



**Brother Andrew Talking and Praying with a Guerilla Soldier in the 1980s**



**Two Smugglers – Corrie Ten Boom and Andrew van der Bijl**

